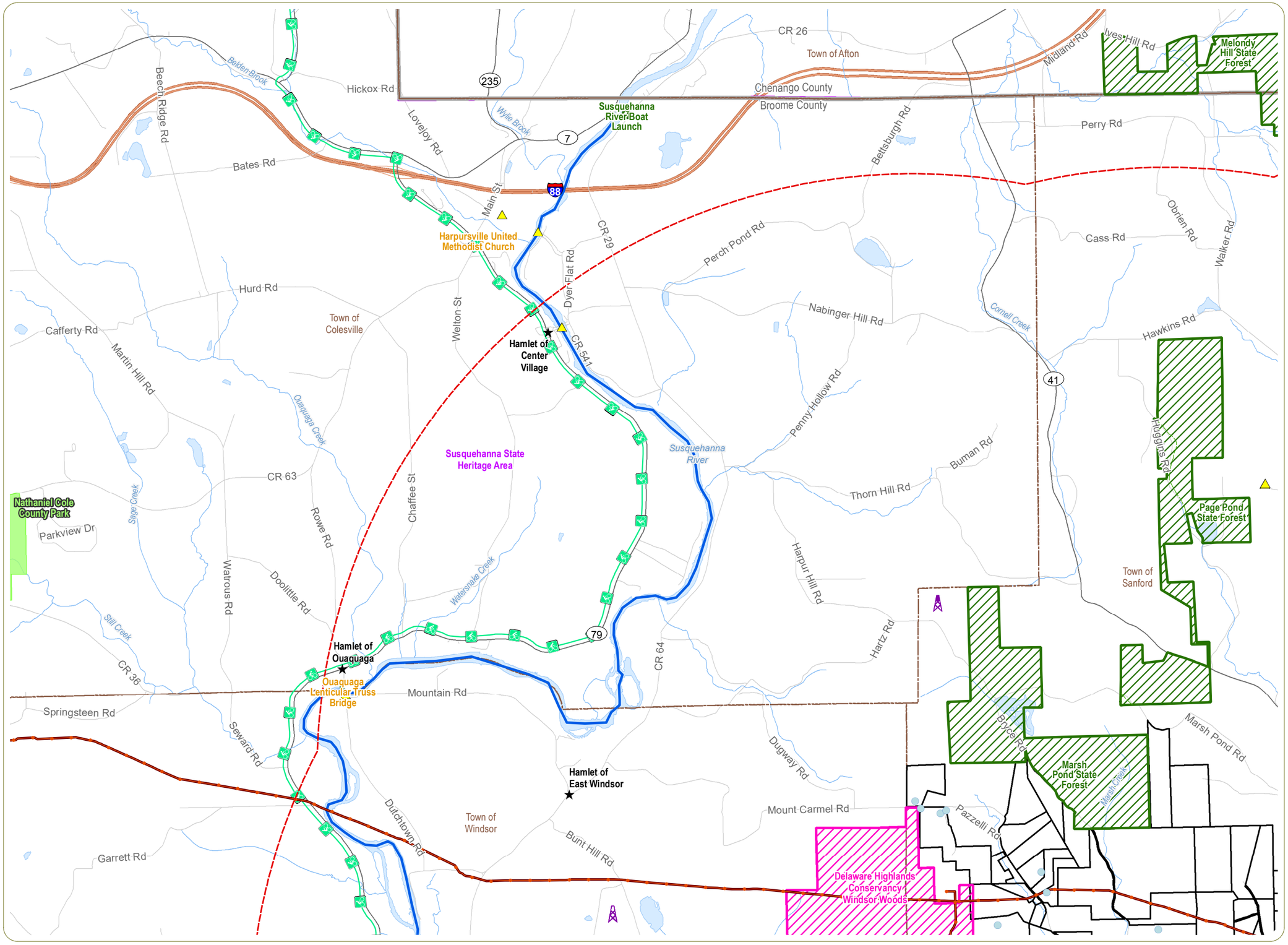

Bluestone Wind Project

Towns of Sanford and Windsor, Broome County, New York

Figure 4-8: Recreational Areas and Other Sensitive Land Uses
Sheet 1 of 4

- Antenna and Communication Tower
- FM Radio Tower
- Designate Inland Waterway
- Exisitng Electric Transmission Line
- Existing Natural Gas Pipeline
- Finger Lake Trail
- Local Park
- NRHP-Listed Site
- NYSDEC Land
- NYS Heritage Area
- Other Local Resource
- Public Fishing Rights
- School
- Hamlet
- NRHP-Eligible Site
- Private Water Well
- NYSDEC Trail
- River or Stream
- Snowmobile Trail
- State Bike Route
- State Park
- Waterbody
- Facility Site
- 5-Mile Study Area
- Town Boundary
- County Boundary
- State Boundary

1:50,000

0 0.25 0.5 1 Miles

Sheet 1 | Sheet 2 | Sheet 3 | Sheet 4

Notes: 1. Basemap: ESRI StreetMap North America, 2008. **2.** This map was generated in ArcMap on September 11, 2018. **3.** This is a color graphic. Reproduction in grayscale may

N W E S

www.edrdpc.com

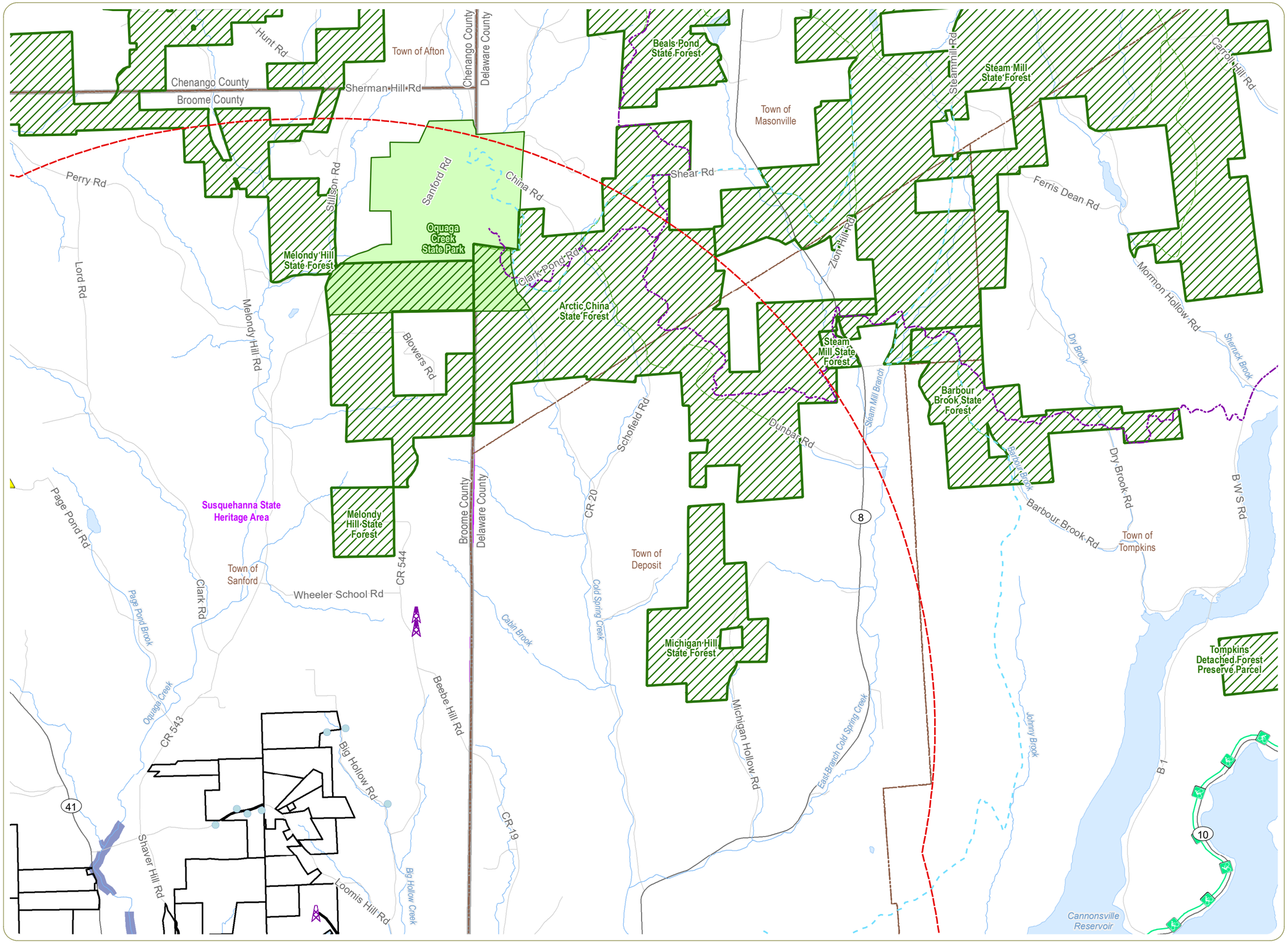

Bluestone Wind Project

Towns of Sanford and Windsor, Broome County, New York

Figure 4-8: Recreational Areas and Other Sensitive Land Uses

Sheet 2 of 4

- Antenna and Communication Tower
- FM Radio Tower
- Designate Inland Waterway
- Exisitng Electric Transmission Line
- Existing Natural Gas Pipeline
- Finger Lake Trail
- Local Park
- NRHP-Listed Site
- NYSDEC Land
- NYS Heritage Area
- Other Local Resource
- Public Fishing Rights
- School
- Hamlet
- NRHP-Eligible Site
- Private Water Well
- NYSDEC Trail
- River or Stream
- Snowmobile Trail
- State Bike Route
- State Park
- Waterbody
- Facility Site
- 5-Mile Study Area
- Town Boundary
- County Boundary
- State Boundary

1:50,000

0 0.25 0.5 1 Miles

Sheet 1 | Sheet 2 | Sheet 3 | Sheet 4

Notes: 1. Basemap: ESRI StreetMap North America, 2008. **2.** This map was generated in ArcMap on September 11, 2018. **3.** This is a color graphic. Reproduction in grayscale may

N W E S

www.edrdpc.com

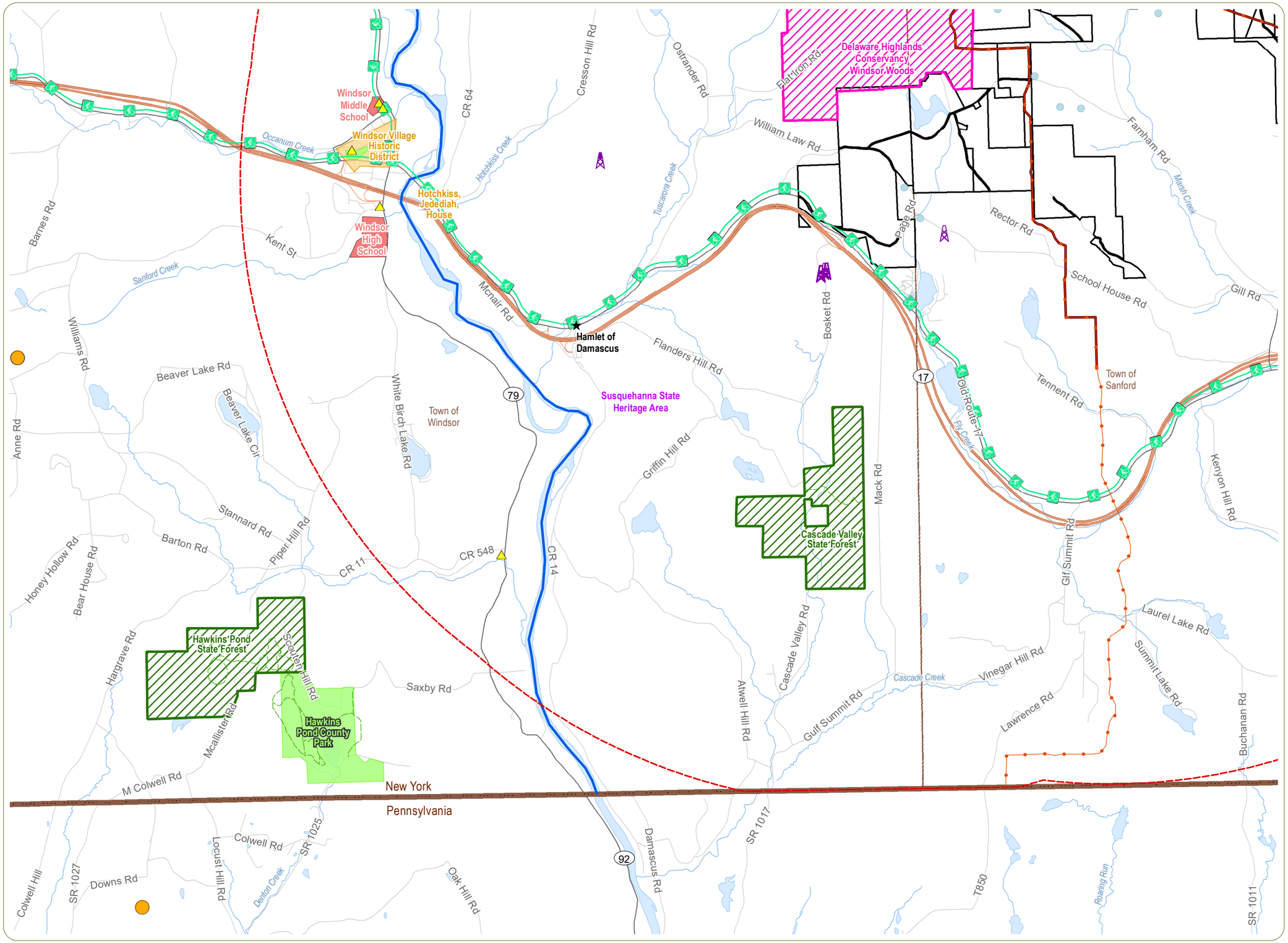

Bluestone Wind Project

Towns of Sanford and Windsor, Broome County, New York

Figure 4-8: Recreational Areas and Other Sensitive Land Uses

Sheet 3 of 4

- Antenna and Communication Tower
- FM Radio Tower
- Designate Inland Waterway
- Exisitng Electric Transmission Line
- Existing Natural Gas Pipeline
- Finger Lake Trail
- Local Park
- NRHP-Listed Site
- NYSDEC Land
- NYS Heritage Area
- Other Local Resource
- Public Fishing Rights
- School
- Hamlet
- NRHP-Eligible Site
- Private Water Well
- NYSDEC Trail
- River or Stream
- Snowmobile Trail
- State Bike Route
- State Park
- Waterbody
- Facility Site
- 5-Mile Study Area
- Town Boundary
- County Boundary
- State Boundary

1:50,000

0 0.25 0.5 1 Miles

Sheet 1 | Sheet 2 | Sheet 3 | Sheet 4

Notes: 1. Basemap: ESRI StreetMap North America, 2008. **2.** This map was generated in ArcMap on September 11, 2018. **3.** This is a color graphic. Reproduction in grayscale may

N W E S

www.edrdpc.com

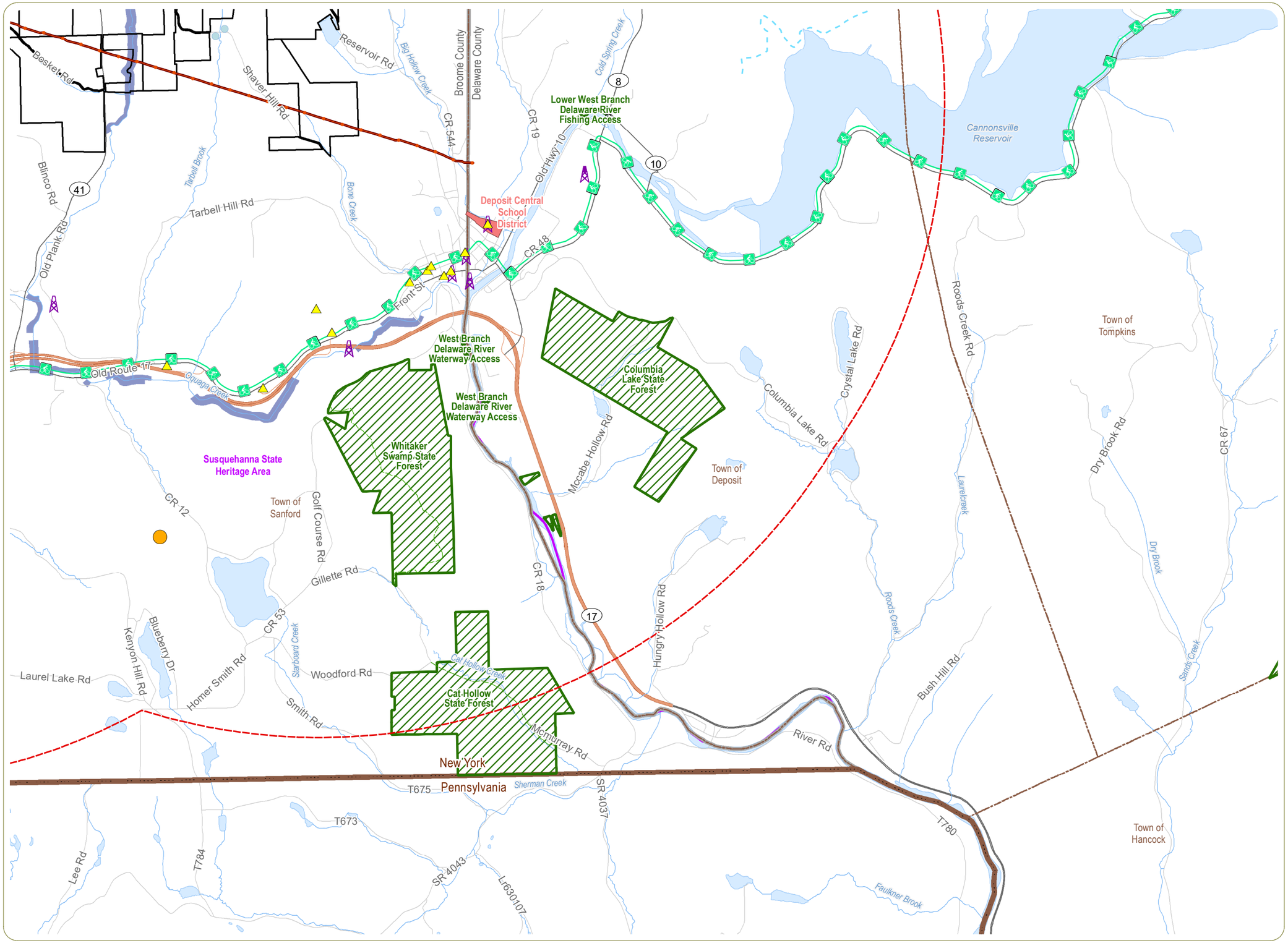

Bluestone Wind Project

Towns of Sanford and Windsor, Broome County, New York

Figure 4-8: Recreational Areas and Other Sensitive Land Uses

Sheet 4 of 4

- Antenna and Communication Tower
- FM Radio Tower
- Designate Inland Waterway
- Exisitng Electric Transmission Line
- Existing Natural Gas Pipeline
- Finger Lake Trail
- Local Park
- NRHP-Listed Site
- NYSDEC Land
- NYS Heritage Area
- Other Local Resource
- Public Fishing Rights
- School
- Hamlet
- NRHP-Eligible Site
- Private Water Well
- NYSDEC Trail
- River or Stream
- Snowmobile Trail
- State Bike Route
- State Park
- Waterbody
- Facility Site
- 5-Mile Study Area
- Town Boundary
- County Boundary
- State Boundary

1:50,000

0 0.25 0.5 1 Miles

Sheet 1 Sheet 2 Sheet 3 Sheet 4

Notes: 1. Basemap: ESRI StreetMap North America, 2008. **2.** This map was generated in ArcMap on September 11, 2018. **3.** This is a color graphic. Reproduction in grayscale may

N W E S

www.edrdpc.com